

**Rivne**  
**City Territorial**  
**Community**  
**passport**





**Rivne  
City  
Territorial  
Community**

**Rivne, Kvasyliv**

# contents

Historical facts	8
Key Facts	11
Geopolitical Profile	13
Mobility	15
Transport Infrastructure. Public Transport	17
Population. Human Potential	18
Education	19
Investment Factors	21
Trade	22
Companies That Feel Comfortable in the Community	26
Prominent Brands. Trade Marks	27





<b>Entrepreneurship. Local Economy</b>	<b>28</b>
<b>Real Estate. Construction</b>	<b>31</b>
<b>Innovations. IT Cluster</b>	<b>32</b>
<b>International Cooperation</b>	<b>34</b>
<b>Rewards</b>	<b>35</b>
<b>Strategic development</b>	<b>36</b>
<b>Investment Offers</b>	<b>37</b>
<b>Culture and Tourism</b>	<b>38</b>
<b>Tourist map</b>	<b>40</b>
<b>Medicine</b>	<b>42</b>
<b>Sport</b>	<b>44</b>
<b>Vacation Sites</b>	<b>45</b>
<b>Contact Details</b>	<b>47</b>

---

Rivne City Territorial Community is located in Western Ukraine. It steadily develops searching for better prospects and new forms of business cooperation. The Community has comfortable and friendly environment for business.

The development of small and medium-sized companies and the attraction of investments are the foremost strategic priorities for the growth of economy. Along with that, the Community constantly introduces modern methods of providing services for business and investors.

The Territorial Community is a community with a diverse, intellectual and highly skilled workforce. It is a successful community, with balanced development and, therefore, there is an opportunity for effective implementation of projects of any complexity.

The geographical location of the Rivne City Territorial Community creates all possible preconditions for further active development and the community has enormous investment potential.

The city of Rivne, as the administrative centre of the Rivne City Territorial Community, is located 158 km from the border with the European Union and 320 km from the capital city of Ukraine – Kyiv.

*We cordially invite you to cooperation!*





## historical facts





Rivne is a great city, one of the largest cities in Western Ukraine, with over 700 years of history. Volodymyr Vasyliovych, the prince of Volhynia and the nephew of the well-known Daniel of Galicia (Danylo Halytsky) built Rivne on the eastern borders of his principality. From 1200 to 1340, the territory of the city belonged to the Kingdom of Galicia–Volhynia. After the partition of this kingdom in 1340, the territory of the present city belonged to the Grand Duchy of Lithuania. Since 1350s Rivne it was under the rule of Great Duchy of Lithuania.

Since 1461, the city belonged to Prince Semen Nesvizh (Semen Vasyliovych Nesvitskyi), the representative of the Rus'ian and Lithuanian dynasty Gediminovich. Since 1479, the city was passed to his wife Maria who became known as the Princess of Rivne. From 1518 to 1621 the city belonged to the Princes of Ostrog.

During World War I, it was a frontline city for a long time. From September 1920 the city was a district centre of Polish Volhynian Voivodeship. In December 1939, Rivne became the centre of the newly established Rivne Oblast, within the Ukrainian SSR.

In the 1960s and 1980s, the city faced the period of intensive growth and development. It was a dramatic change of the overall look of Rivne: there appeared new residential areas in the city centre, new neighbourhoods and new powerful companies. The population of Rivne also grew significantly.

In the late 1980s, when the top management of the Soviet Union introduced new domestic policy within the framework of so-called «Perestroika» and truly relaxed some of the existing restrictions, Rivne finally faced the revival of the national liberation movement. At this time Rivne inhabitants created the first branches of the Taras Shevchenko Ukrainian Language Society and the People's Movement of Ukraine.

On June 16, 1990, when for the first time in years the public of Ukraine in general and Rivne Oblast (region) in particular openly and solemnly celebrated the anniversary of the Battle of Berestechko, the yellow-and-blue flag was flown over an official governmental building of the City Council. The opening of the City Council sessions started with the state anthem «Shche ne vmerla Ukraina», a long before its music was officially adopted.

On May 22, 1999, the Taras Shevchenko Monument was unveiled on Maidan Nezalezhnosti (Independence Square). The square and monument to Maria Nesvytska, the local Princess and the founder of the city of Rivne became the real gem and the recreation spot for both Rivne residents and the city guests.

Rivne is the administrative, economic and cultural centre of Rivne Oblast (region). It is an excellent strategically located city with a great business climate, all required infrastructure for successful business, and a decent quality of life. The city also enjoys rich and diverse cultural life as it partners with art events, festivals and concerts all-year round.

The first recorded mention of Kvasyliv dates back to 1445. Throughout its history, from the moment when the town was established, Kvasyliv has been the centre of both political and public life in Volhynia. Josef Perny was the main initiator of the founding of Kvasyliv.

In 1873, Czech brewer Josef Zeman moved with his family to Kvasyliv and began the construction of the local brewery. The brewery provided beer to Rivne, Kvasyliv and nearby villages. They produced only draught beer (also called spelt draft). After the war, the enterprise was reconstructed and its capacity increased fivefold. In 1885, the community built a new Orthodox church, which later became a cathedral. Kvasyliv acquired the status of an urban-type settlement in 1978.



# key facts



**Total area**  
62.7 km<sup>2</sup>



**Green outdoor area**  
576.9 ha



**Usually resident population**  
248.6 thousand persons



**Parks - 10**  
**Total area - 104.4 ha**



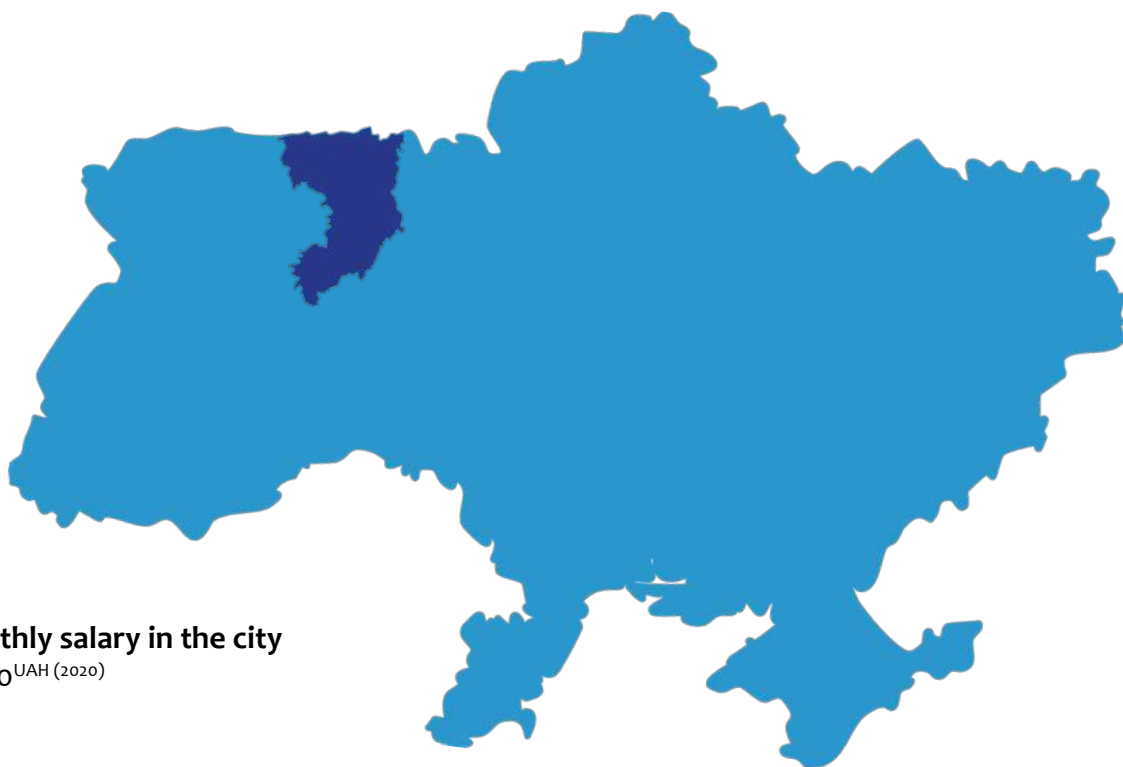
**De facto population**  
251.9 thousand persons



**Climate:**  
- atlantic and continental  
- moderately warm and humid



**Water resources:**  
- Ustia River with a length of 68 km  
- 146 artesian wells



**Average monthly salary in the city of Rivne** 9 640<sup>UAH (2020)</sup>



**Average number of employees in the city of Rivne** 64 487<sup>people (2020)</sup>



In 2015, the Sub-Committee on the Europe Prize of the Parliamentary Assembly of the Council of Europe (PACE) awarded the 2015 European Diploma to the city of Rivne honouring its outstanding contribution and dynamic activity in strengthening friendly relations, facilitating cooperation with European municipalities and thus deepening the ties between them, as well as for the active promotion and support of European ideas and values.

In 2020, the city of Rivne was awarded the Honorary Flag, which is the second level in the system of awards of the Parliamentary Assembly of the Council of Europe.

# geopolitical profile



Total area - 165<sup>ha</sup>

Airport - 2 626<sup>m</sup> x 42<sup>m</sup>



Lviv 2 hours 52 minutes

Kyiv 6 hours 7 minutes

Ivano-Frankivsk 6 hours 50 minutes

Vinnytsia 8 hours 55 minutes

Dnipro 13 hours 5 minutes

Odesa 18 hours 3 minutes



2 hours 54 min

Lviv

3 hours 54 min

Kyiv

4 hours

Ivano-Frankivsk

4 hours

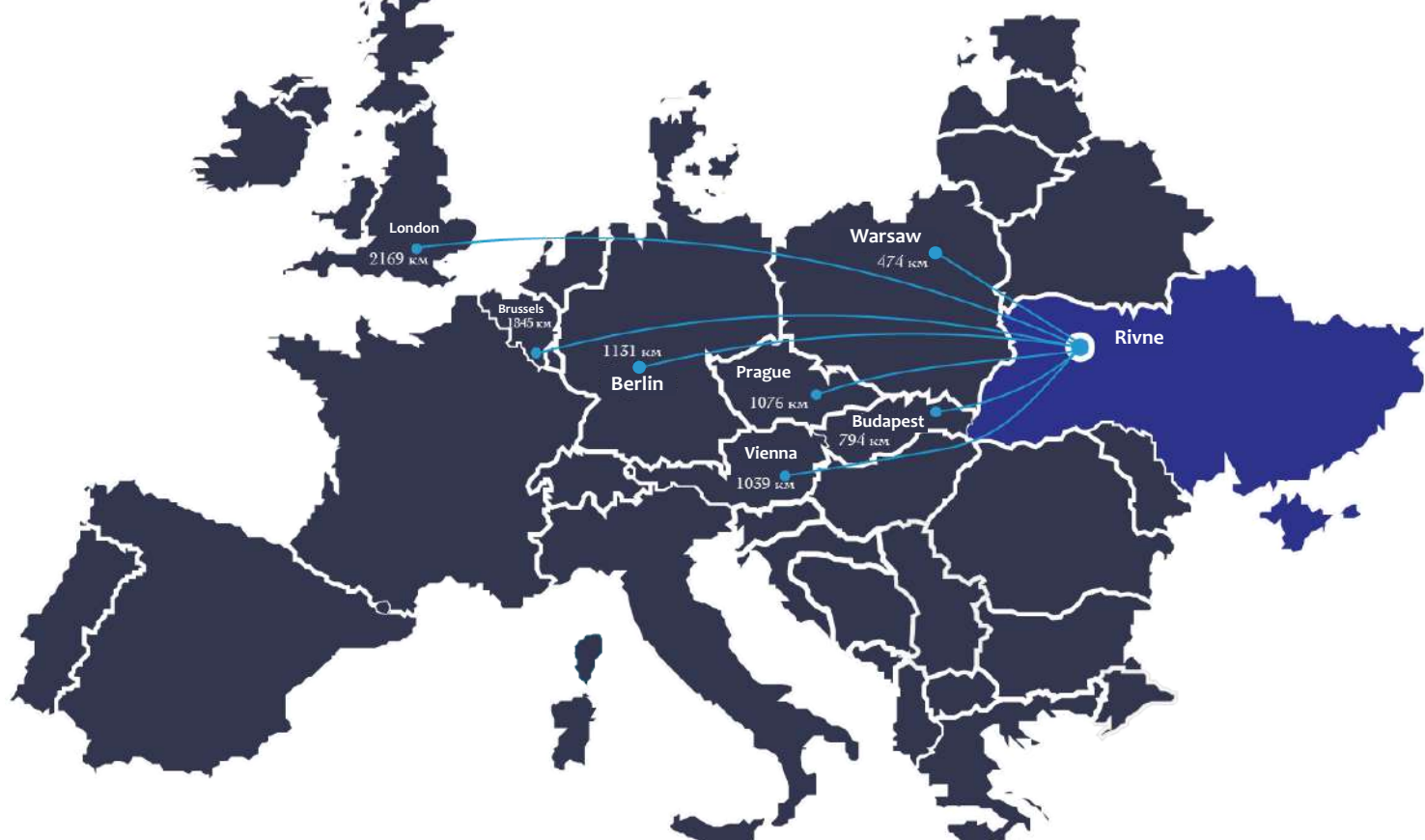
Vinnytsia

8 hours 53 min

Odesa

11 hours 2 min

Dnipro



## Distance from Rivne City Territorial Community to border crossing points

### Poland

Ustyluh 161 km  
 Yahodyn 202 km  
 Uhryniv 217 km  
 Rava-Ruska 245 km

Krakovets 277 km  
 Shehyni 290 km  
 Hrushiv 292 km  
 Smilnytsia 336 km

### Hungary

Dzvinkove 308 km  
 Kosyno 436 km  
 Luzhanka 478 km  
 Vylok 486 km  
 Chop (Tysa) 508 km

### Romania

Krasnoyilsk 364 km  
 Diakivtsi 367 km  
 Porubne 368 km  
 Solotvyno 465 km  
 Diakove 513 km

### Slovakia

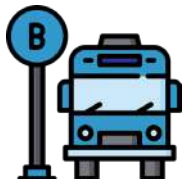
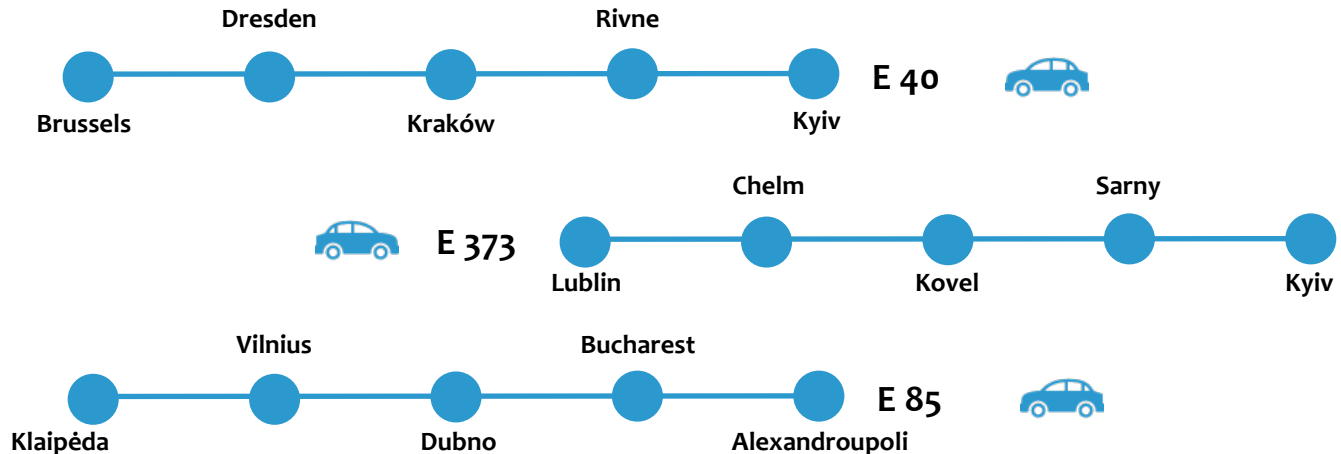
Malyi Bereznyi 470 km  
 Uzhhorod 481 km

The imperative advantage of the Territorial Community is the location at the intersection of three international highways.

**The E40 International Motorway** is the longest European highway of 8 500 km, connecting the French city of Calais through Belgium, Germany, Poland, Ukraine, Kazakhstan, Uzbekistan, Turkmenistan and Kyrgyzstan to the Kazakh city of Ridder near the border with China.

**European route E373** is a European highway (590 km) passing through the territory of Ukraine and Poland. The route runs from Kyiv through Korosten, Sarny, Kovel, the international checkpoint Yahodyn - Dorohusk, Chełm, Piaski to Lublin.

**The European route E85** is a European highway that originates in Klaipėda, Lithuania and ends in Alexandroupoli, Greece. The total length is 2 300 km.



«Rivne» Bus Station  
international, interregional,  
intercity service

«Chaika» Bus Station  
local regional service

## bus service

«Kvasyliv» Bus Station  
local regional service

# railway junction

There is a number of railwais going through the Territorial Community



Kyiv — Warsaw — Berlin

Kovel — Odesa

---

## public transport



Free Wi-Fi Service

Public transport that provides transportation of passengers in the City Territorial Community is equipped with **GPS control** devices.

After the implementation of this control system, a person can simply visit [www.city.dozor.tech](http://www.city.dozor.tech) and determine the location of public transport in real-time mode.



Dual-mode bus Vitovt Max Duo

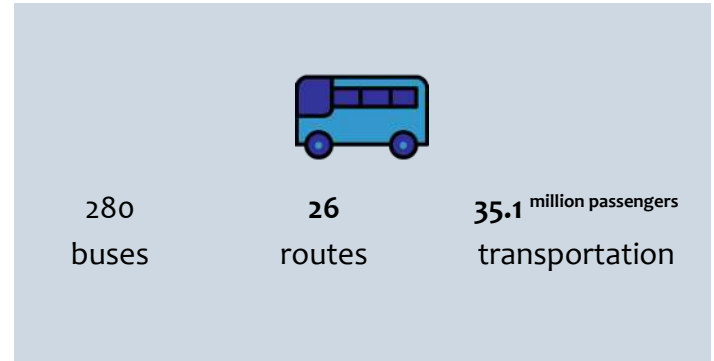
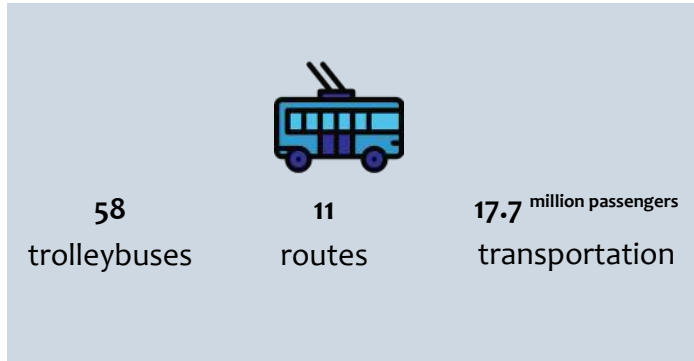
18,5 m



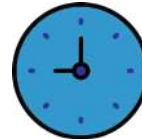


# public transport of the city of Rivne

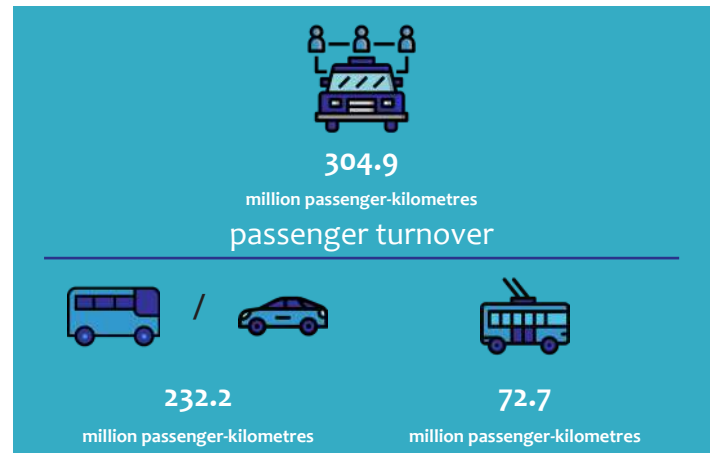
## basic indicators for 2021



The overall length of trolleybus overhead contact lines is 71,8 km



it takes 30-40 minutes to travel from one side to another side of the city Rivne

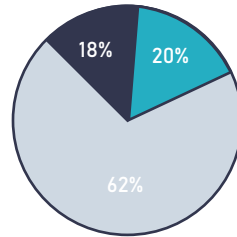


# population pyramid of the city of Rivne



4 205 persons/km<sup>2</sup>

existing population density



## age groups

as 01.01.2022



## population structure

as 01.01.2022



### Females

131 670 persons

### Males

108 781 persons



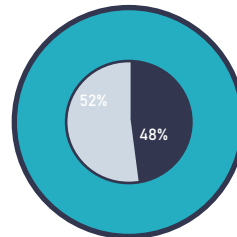
4 146 persons/km<sup>2</sup>

permanent population density

## HR potential

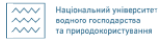
(people aged 15-35 years)

as 01.01.2022



# universities and colleges

---



National University of Water and  
Environmental Engineering  
[nuwm.edu.ua](http://nuwm.edu.ua)



Rivne State Humanitarian  
University  
[rshu.edu.ua](http://rshu.edu.ua)



Academician Stepan Demianchuk  
International University of  
Economics and Humanities  
[megu.edu.ua](http://megu.edu.ua)

---

## international partners

Poland



Germany



France



Spain



Czech Republic



Slovakia



Belgium



Bulgaria



Turkey



Hungary



Canada



USA



**Rivne City Territorial Community**

# indicators of education of the city of Rivne



10  
 professional institutions  
 higher education  
 (I-II of levels of accreditation)

6 253 students

9  
 higher education institutions  
 (III-IV of levels of accreditation)

15 968 students  
 80 foreign students



5  
 vocational schools  
 3 021 students



40  
 secondary education  
 facilities (schools)

32 942 schoolchildren


39  
 kindergartens  
 (managed by the city )

10 600 childrens

## key majors 2021/2022

	Higher Education Institutions Students	Higher Education Institutions Graduates
Management, Economics and Law	3 148	1 383
Mechanics and Engineering	305	535
Cybernetics and Mathematical Programming	1 472	570
Construction and Architecture	1 612	511
Water Engineering	558	180
Medicine	1 478	480
Journalism and Information	156	55
Design	80	20

# investment factors



## local taxes

Land tax rate	0.03; 0.1; 0.3 1.0; 2.0%
Real estate tax rate	0; 0.5 %



## state taxes

Tax Nam:	Rate
on income of legal entities	<b>base rate 18 %</b>
for non-residents	<b>0; 4; 5; 6; 12; 15; 18; 20 %</b>
on income of individuals	<b>base rate 18 %</b>
on maintenance %	<b>18 %</b>

## single tax rate



5; 6; 10%



10; 15; 20%



3; 5%

## dividend tax rates

resident

5%

non-resident

9%

## VAT

0; 7; 14; 20%

rate

7%

import and supply  
of pharmaceuticals

## social contribution rate



base rate 22%  
(5.3%; 5.5%; 8.41%)

for employer

# trade

## exports of services in 2021

transport services	10 383.8 \$ thousand
travel-related services	193.2 \$ thousand
business services	4 102.5 \$ thousand
telecommunication, computer and information service	9 612.5 \$ thousand
processing services goods abroad	1 682.1 \$ thousand
others	505.8 \$ thousand

## imports of services in 2021

transport services	3 238.3 \$ thousand
travel-related services	6 118.0 \$ thousand
business services	235.9 \$ thousand
telecommunications, computer and information services	96.2 \$ thousand
others	3 383.2 \$ thousand

## exports of services (total):

**26 479.9** \$ thousand

## imports of services (total):

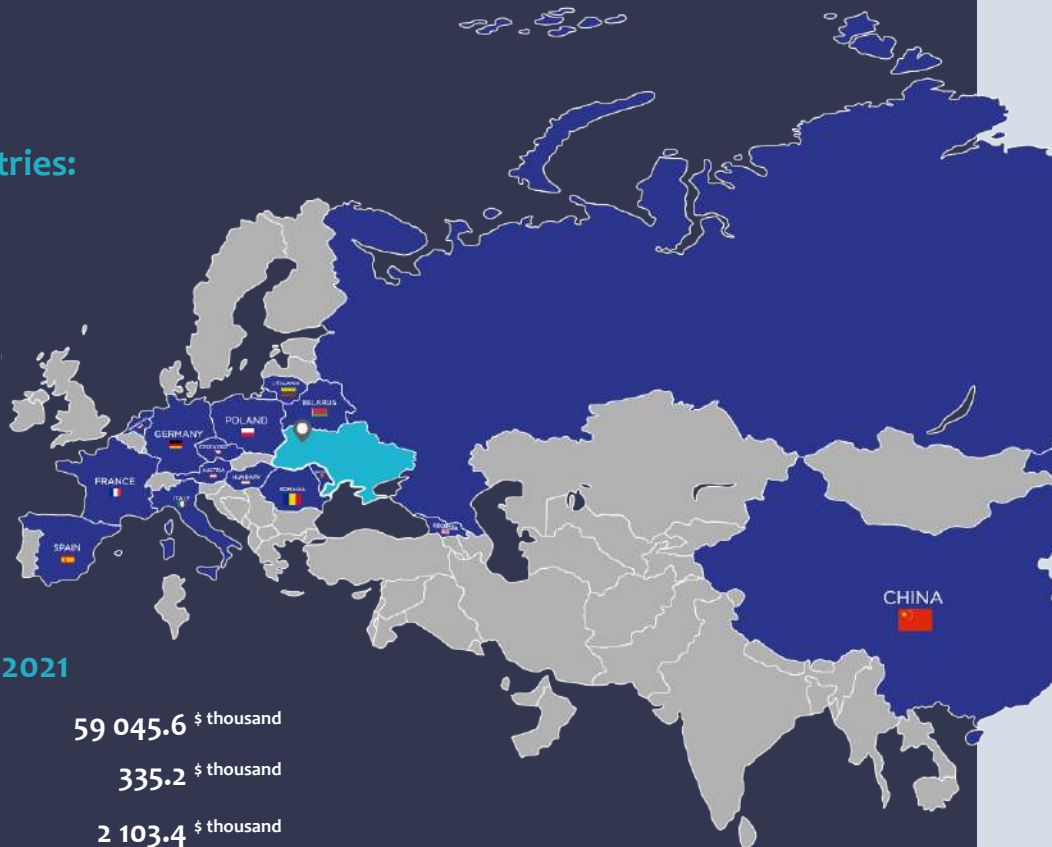
**13 071.6** \$ thousand

---

# export

## largest partner countries:

Germany	18 356.6 \$ тис.
Poland	11 705.7 \$ тис.
Italy	13 114.1 \$ тис.
France	12 586.0 \$ тис.
Czech Republic	4 044.6 \$ тис.
Austria	5 699.7 \$ тис.
China	2 744.2 \$ тис.
Belgium	2 827.2 \$ тис.
Lithuania	2 544.0 \$ тис.
Netherlands	11 176.6 \$ тис.



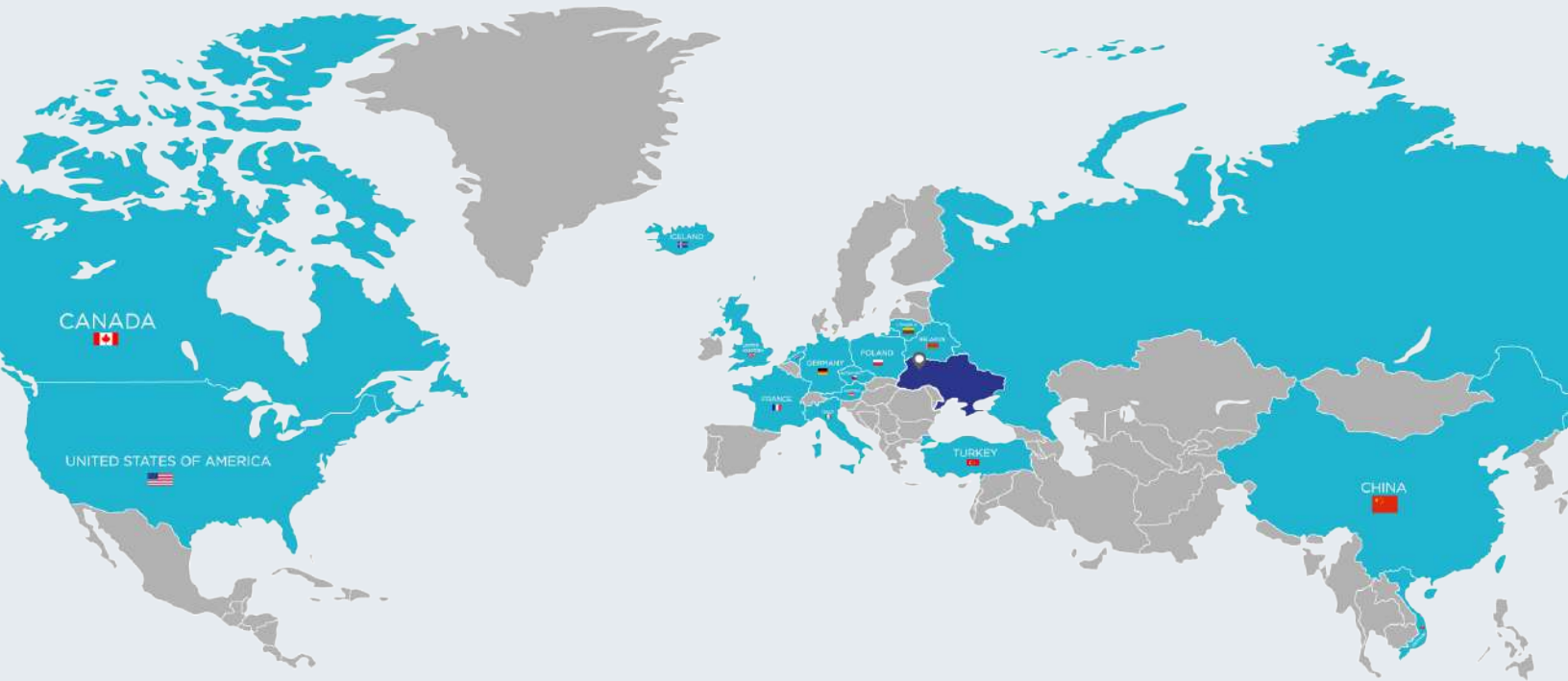
## exports structure in 2021

food and raw materials	59 045.6 \$ thousand
fuel and energy	335.2 \$ thousand
petrochemicals and related products	2 103.4 \$ thousand
wood, wood products	16 882.7 \$ thousand
ferrous and non-ferrous metals	8 643.2 \$ thousand
machinery	12 130.0 \$ thousand
others	17 659.9 \$ thousand

**exports of goods (total):**  
**116 800.0 \$ thousand**

## largest trading partners (import)

Germany	20 575.1 <sup>\$ thousand</sup>	Netherlands	3 233.2 <sup>\$ thousand</sup>
Poland	23 809.0 <sup>\$ thousand</sup>	United Kingdom of Great Britain and Northern Ireland	4 203.0 <sup>\$ thousand</sup>
Italy	4 183.7 <sup>\$ thousand</sup>		
Turkey	5 480.0 <sup>\$ thousand</sup>		
Vietnam	2 189.0 <sup>\$ thousand</sup>		
USA	6 582.1 <sup>\$ thousand</sup>	France	2 168.5 <sup>\$ thousand</sup>
China	8 149.0 <sup>\$ thousand</sup>		



### import of goods (total):























142 127.6 <sup>\$ thousand</sup>



## imports structure in 2021

food and raw materials	<b>20 945.6</b> \$ thousand
fuel and energy	<b>25 267.4</b> \$ thousand
petrochemicals and related products	<b>14 968.6</b> \$ thousand
wood and wood products	<b>2 531.9</b> \$ thousand
ferrous and non-ferrous metals	<b>2 663.9</b> \$ thousand
machinery	<b>56 897.3</b> \$ thousand
others	<b>18 852.9</b> \$ thousand



	<p>Manufacture of bread and bakery products; production of flour confectionery</p> <p><a href="http://www.hlebodar.com">www.hlebodar.com</a></p>	<p><b>АРСЕН</b></p> <p>Wholesale of vehicle component parts and accessories</p> <p><a href="http://www.arsen-tpk.com">www.arsen-tpk.com</a></p> <p></p> <p>Manufacture of other general-purpose machinery and equipment</p> <p><a href="http://www.prodecolog.com.ua">www.prodecolog.com.ua</a></p> <p><b>Rivne City Territorial Community</b></p> <p></p> <p>Wholesale of wood, construction materials and sanitary equipment</p> <p><a href="http://www.eskada-m.com">www.eskada-m.com</a></p> <p></p> <p>Activities in the field of information technology and computer systems</p> <p><a href="http://www.softserveinc.com">www.softserveinc.com</a></p>	
	<p>Production of flour products and cereals industry</p> <p><a href="http://www.rivneboroshno.com">www.rivneboroshno.com</a></p>		
	<p>Manufacture of bread and bakery products</p>		
	<p>Milk processing, butter and cheese production</p> <p><a href="http://www.agropererobka.com.ua">www.agropererobka.com.ua</a></p>		
	<p>Production of concrete products for construction</p> <p><a href="http://www.rdbk.com.ua">www.rdbk.com.ua</a></p>		
	<p>Shock freezing of wild berries</p>		
	<p>Construction of residential and non-residential buildings</p> <p><a href="http://www.evrobud.renome.ua">www.evrobud.renome.ua</a></p>		
	<p>Manufacture of plastic construction products</p> <p><a href="http://www.viknova.com.ua">www.viknova.com.ua</a></p>		
	<p>Wholesale of computers, peripherals and software</p> <p><a href="http://www.renome-smart.com">www.renome-smart.com</a></p>		
	<p>Mining and quarrying</p> <p><a href="http://www.amber-gem.com">www.amber-gem.com</a></p>		



# entrepreneurship

**3 210 companies**

as of 31/12/2020 there are

1  
large

133  
medium

3 076  
small

## entrepreneurship indicators



11 991  
legal entities

11 289  
individual  
entrepreneurs



12 455.8 million UAH  
of output  
industrial products

4 476

jobs available at food  
and other goods  
markets

643

businesses provide  
consumer services

21 971

jobs in restaurant  
industry

## economy and entrepreneurship indicators



1 377

grocery and non-  
food stores



574

restaurants



633

companies  
providing  
household  
services



39

gas stations



1

oxygen station



103

temporary  
operating  
markets kiosk/  
pavilion



19

stationary trade  
markets

# industry

---

Industry of Rivne City Territorial Community is widely divided into:

- **mining**
- **processing**
- **supply of electricity, gas, steam and air conditioning**

**The key branches of the processing industry include the following:**

- manufacture of chemicals and chemical products (PJSC «Rivneazot»);
  - food, beverages and tobacco manufacturing (TOV «Riven LTD», private enterprise «VILIS», TOV «Radema», TzOV «Manufacturing and Trading Company «Ecoline»);
  - mechanical engineering, except for repair and installation of machinery and equipment (TzOV «High-Voltage Union – RZVA», Scientific And Manufacturing Firm «Prodecologia», PJSC «Rivnesilmash»);
  - manufacture of textiles, manufacture of wearing apparel, leather, leather products and other materials (PJSC «Rivne Factory of Nonwoven Fabrics»);
  - manufacture of rubber and plastic products, other non-metallic mineral products (TDV «Rivne Integrated Homebuilding Factory»);
  - manufacture of basic metals and fabricated metal products, except machinery and equipment (Private Enterprise «Patar», PJSC «Agroresurs», TOV «Kvasylivskyy Foundry and Mechanical Plant»);
  - manufacture of furniture (TOV «Morgan Furniture»).
-

## housing indicators

Indicators	2019	2020
Commissioning of new housing (at the expense of all funding sources)	85.4 thousand m <sup>2</sup>	58.5 thousand m <sup>2</sup>
Total number of newly built dwellings	1 038 units	713 units
Total number of newly built residential houses	138 units 85.4 thousand m <sup>2</sup>	108 units 58.5 thousand m <sup>2</sup>

## average cost of housing

Indicators	2020
Houses, average price, UAH/m <sup>2</sup>	
50-100 m <sup>2</sup>	22 000
100-250 m <sup>2</sup>	18 900
від 250 m <sup>2</sup>	13 500
Apartments, average price, UAH/m <sup>2</sup>	
1-room	18 900
2-room	18 300
3-room	17 550
Apartments, average price, UAH/m <sup>2</sup>	
primary housing market (new homes)	20 200
secondary housing market (existing homes)	15 700
1970s-1980s	15 500
after 2000	18 000

# IT-cluster. Innovations

## 2018

an IT cluster Rivne  
has been created

softserve

softgroup

RENOME SMART



zagrava  
games

SELECTO

the city's largest and most prominent IT employers

offices of IT companies in Rivne

adyax.

INTERNETDEVELS  
Software Development Service Provider

/shortcute

virtuace

ZS  
Zoom  
SUPPORT



QATestLab  
training center

TestMatick  
quality is never too much



32x32



## product segment

---

AB GAMES

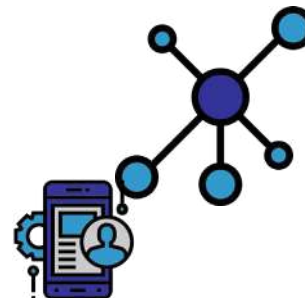
creates games for mobile platforms and social networks

AXXOS

develops its own product for line monitoring, performance evaluation, analytics

SPLYNX


an ISP billing and management platform development programme



---

## where to study IT

### universities and colleges



Національний університет водного господарства та природокористування

Educational and Scientific Institute for Automation, Cybernetics, and Computer Engineering



Faculty of Cybernetics



Department for Information Systems and Mathematical Sciences



Faculty of Mathematics and Informatics

### IT-schools



# international cooperation



PL-BY-UA  
2014-2020



The cooperation of Rivne with the Nordic Environment Finance Corporation (NEFCO) began in June 2015

The city has successfully implemented of NEFCO-1 project «Implementation of Energy Saving in Three Schools and Energy Management System at Rivne Budget Establishments» (school No. 18 and 27) and of NEFCO-2 project «Implementation of Energy Saving in Rivne Educational Establishment» (secondary school No. 26)

The grant agreement for the implementation of the project «Investments in energy efficiency of public facilities and street lighting in Rivne» for 1,2 million EUR (by the NUEE fund) has been signed. The project envisages thermal insulation of three kindergartens and installation of individual heat units in 8 public facilities of Rivne municipal territorial community

School № 27



School № 26



School № 18



On **July 26, 2012**, Rivne has joined the EU Covenant of Mayors initiative, which entails a voluntary commitment by cities and towns to go beyond the objectives of the EU energy policy by achieving at least a 20% reduction of greenhouse emissions by 2020 through sustainable energy and climate protection actions.



International  
Organization for  
Standardization



According to the results of municipal surveys conducted by the Sociological Group «Rating» (Rating Group Ukraine), Rivne ranked 4th among the regional centres of Ukraine according to the index of satisfaction with the quality of sectors and services

Introduction of the quality management system in the work of executive bodies of Rivne City Council in accordance with the international standard

Certificate of quality in accordance with international standard of the quality management system **ISO 9001: 2015** was awarded to the team of the Rivne Regional Center for Administrative Services

In 2017, Rivne ranked in the top 10 best cities to live in Ukraine according to the assessment of the well-known FOCUS magazine

In **2020 FOCUS** magazine rated Rivne as number **four** most comfortable city in Ukraine, and number **five** in **2021**.

# strategic development

## 2020

**the Rivne Development Strategy has been approved**

Rivne City Council Decision dated October 20, 2020 No.8134



Pursuant to the Law of Ukraine «On Local Self-Government in Ukraine» and bearing in mind the accession of Kvasyliv to Rivne City Territorial Community, the experts are currently updating the Rivne Development Strategy. Furthermore, they are also developing a Strategy Implementation Action Plan 2021-2023

# investment offers



**Greenfield**



**Brownfield**

**УПРАВЛІННЯ** | **НАПРЯМКИ ДІЯЛЬНОСТІ** | **ІНВЕСТИЦІЙНІ ПРОПОЗИЦІЇ** | **НОВИНИ** | **КОНТАКТИ**

**Форма власності:**

**Площа:**

Всі  Газ  Електропостачання  Вода

Всі  Автодорога  Залізниця

**КОНТАКТИ**  
Адреса: 33028, м. Рівне, вул. Лермонтова, 6  
Графік роботи: Пн - Чт: 8:00 - 17:15; Пт: 8:00 - 16:00; Перерва: 13:00 - 14:00

**ЗАВЖДИ НА ЗВ'ЯЗКУ**  
Телефон: (0362) 623256  
Email: strateginvest@ukr.net

**СОЦІАЛЬНІ МЕРЕЖІ**  
f

**ВІДКРИТІ ДАНІ**

<http://investrv.org.ua/actual-propositions>

# culture and tourism



2  
theatres



1  
philharmonic  
hall



1  
cinema



15  
libraries



4  
cultural  
institutions  
club type



1  
museum



2  
children's music  
schools

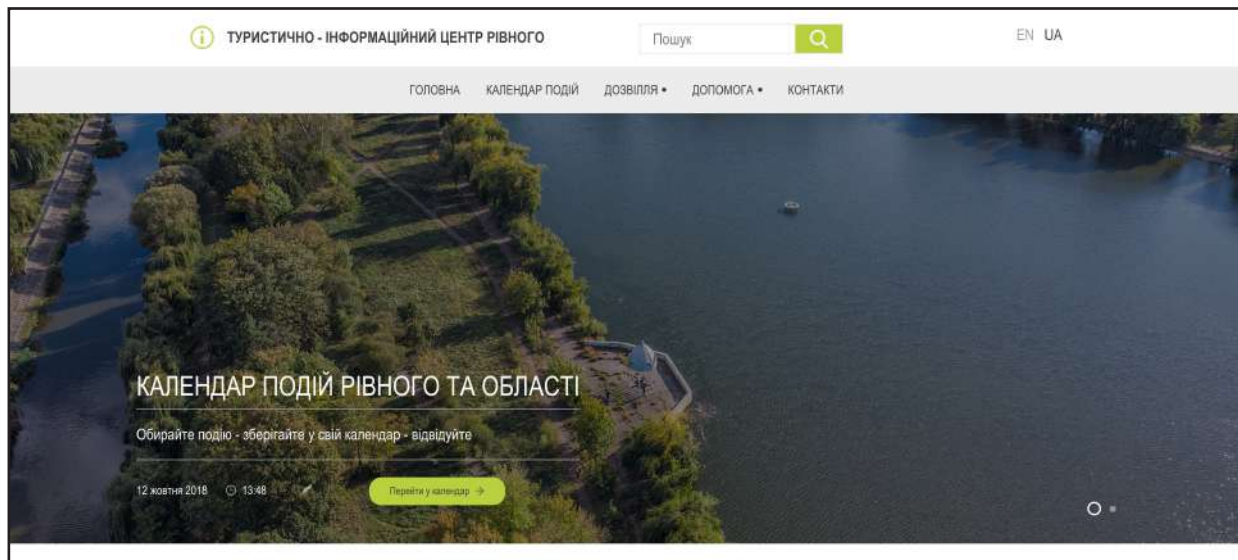


4  
children's art  
school



132  
attractions

Indicators	2016	2017	2018	2019	2020
Number of hotels and similar accommodation facilities, <sup>units</sup>	14	12	6	5	5
Hotel capacity (for all hotels and similar accommodation facilities), <sup>places</sup>	536	452	354	271	246
Number of travellers served in city hotels, <sup>people</sup>	32 603	27 876	20 437	11 703	4 099



## **RIVNE TOURIST INFORMATION CENTRE**

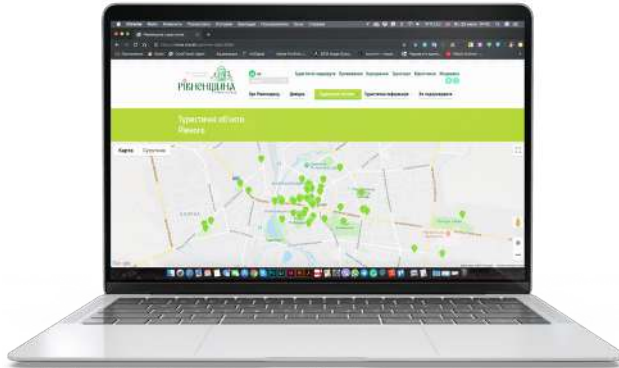
www.tic.rv.ua

**Soborna 67, Rivne 33000, Ukraine**

(next to the Princess Maria Rivnenska (Nesvitska) Monument)

# tourist map

## mobile and web applications



### Rivnenshchyna turystychna (Touristic Rivne Region) - [www.rivne.travel/ua](http://www.rivne.travel/ua)

Tourist map:

- Information regarding the opportunities to stay and rest in Rivne.
- Information on hotels and tickets, map, places and institutions in Rivne, souvenirs from Rivne, literature about the city.



### «Rivne - Travel Guide / Rivne Trips»

you can set options for finding the right objects, their location on the map, build the most convenient routes to historical places of Rivne. In addition, you can choose the most popular routes that are marked as interesting for tourists.

The app scans the **QR code** from the information booth located near the sights





# medicine

## Network of health care facilities

1. Municipal Non-Profit Enterprise «Central City Hospital» of Rivne City Council  
vul. M. Karnaukhova, 25-a, Rivne
2. Municipal Non-Profit Enterprise «City Hospital No. 2» of Rivne City Council  
vul. O. Olesia, 13, Rivne
3. Municipal Non-Profit Enterprise «City Children's Hospital» of Rivne City Council  
vul. Chornovola, 17, Rivne
4. Municipal Non-Profit Enterprise «Maternity Hospital» of Rivne City Council  
vul. Medychna, 7, Rivne
5. Municipal Non-Profit Enterprise «Centre for Primary Health Care «Tsentralnyi» of Rivne City Council  
vul. Drahomanova, 7, Rivne
6. Municipal Non-Profit Enterprise «Centre for Primary Health Care «Yuvileinyi» of Rivne City Council vul.  
Kulyka and Hudacheka, 3, Rivne
7. Municipal Non-Profit Enterprise «Centre for Primary Health Care «Pivnichnyi» of Rivne City Council  
vul. Mykhaila Starytskoho, 10, Rivne
8. Municipal Non-Profit Enterprise «City Dental Clinic» of Rivne City Council  
vul S. Krushelnytskoi, 46, Rivne
9. Municipal Non-Profit Enterprise «City Children's Dental Clinic» of Rivne City Council  
vul. Marka Vovchka, 14, Rivne

Online registration service [www.medrivne.com](http://www.medrivne.com) provides an opportunity to make an appointment with a family doctor, as well as a local therapist/paediatrician

9

medical facilities

1

maternity hospital

1

regional perinatal  
centre

# healthcare facilities

**5**  
outpatient  
clinics

**1**  
hospital

**49**  
private medical  
centres

**1**  
ambulance  
station

**1**  
blood  
transfusion  
station

**1**  
bureau of  
forensics

**1**  
laboratory  
centre

**1**  
public health  
centre

Rivne Central City Hospital impresses with modern technologies of treating musculoskeletal system (endoprosthesis of knee and hip joints), cardiovascular system (coronary angiography, interventional methods of treatment, use of pacemakers)





## sport life

- «Veres» Football Club
- «Regina» Volleyball Club
- «SPS Rivne» Motorcycle Speedway Team
- Stadium for technical sports «Mototrek» accommodates 15 000 people
- «BC 93 Pulsar» Basketball Club
- «MFK «Kardynal-Rivne» Mini-Football Team

**5**  
stadiums with  
1 500 seats

**12**  
football fields

**13**  
sports  
grounds  
with exercise  
equipment

**10**  
swimming  
pools

**1**  
sports and  
recreation  
centre

## sports and wellness centres

**MANHATTAN**  
FITNESS CLUB



**Фітнес**  
Парк



# vacation sites

- «Sky Up» Family Recreation Park
- Rivne Zoo
- «Kozak» Rock-Climbing Wall
- «Ukraine» Cinema Palace
- Rivne Academic Ukrainian Music and Drama Theater
- Taras Shevchenko Culture and Leisure Park





# contact details

## Executive Committee of Rivne City Council

**Address:** Soborna, 12A, Rivne 33028

**Phone:** +380 362 262525

**E-mail:** rivnerada.general@gmail.com

**Website:** <http://rivnerada.gov.ua/>

## Department of Economic Development of Rivne City Council

**Address:** Poshtova, 2, Rivne 33028

**Phone:** +380 362 266789

**E-mail:** rivne.der@gmail.com

**Website:** <https://economy.rv.ua/>

## Department of Strategic Development and Investment of the Department of Economic Development of Rivne City Council

**Address:** Kazymyra Liubomyrskoho 6, Rivne 33028

**Phone:** +380 362 623256

**E-mail:** strateginvest@ukr.net

**Website:** <http://investrv.org.ua/>



